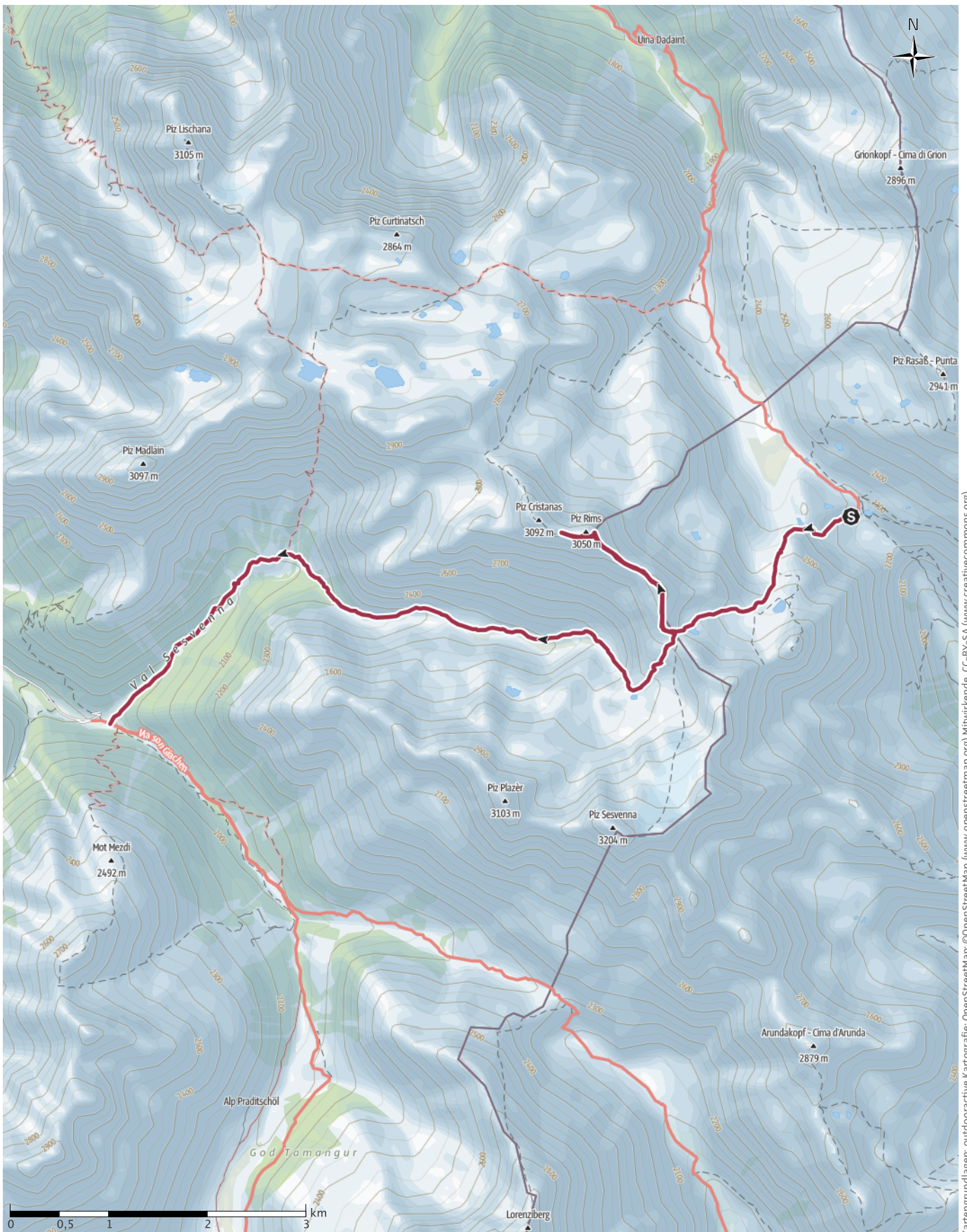
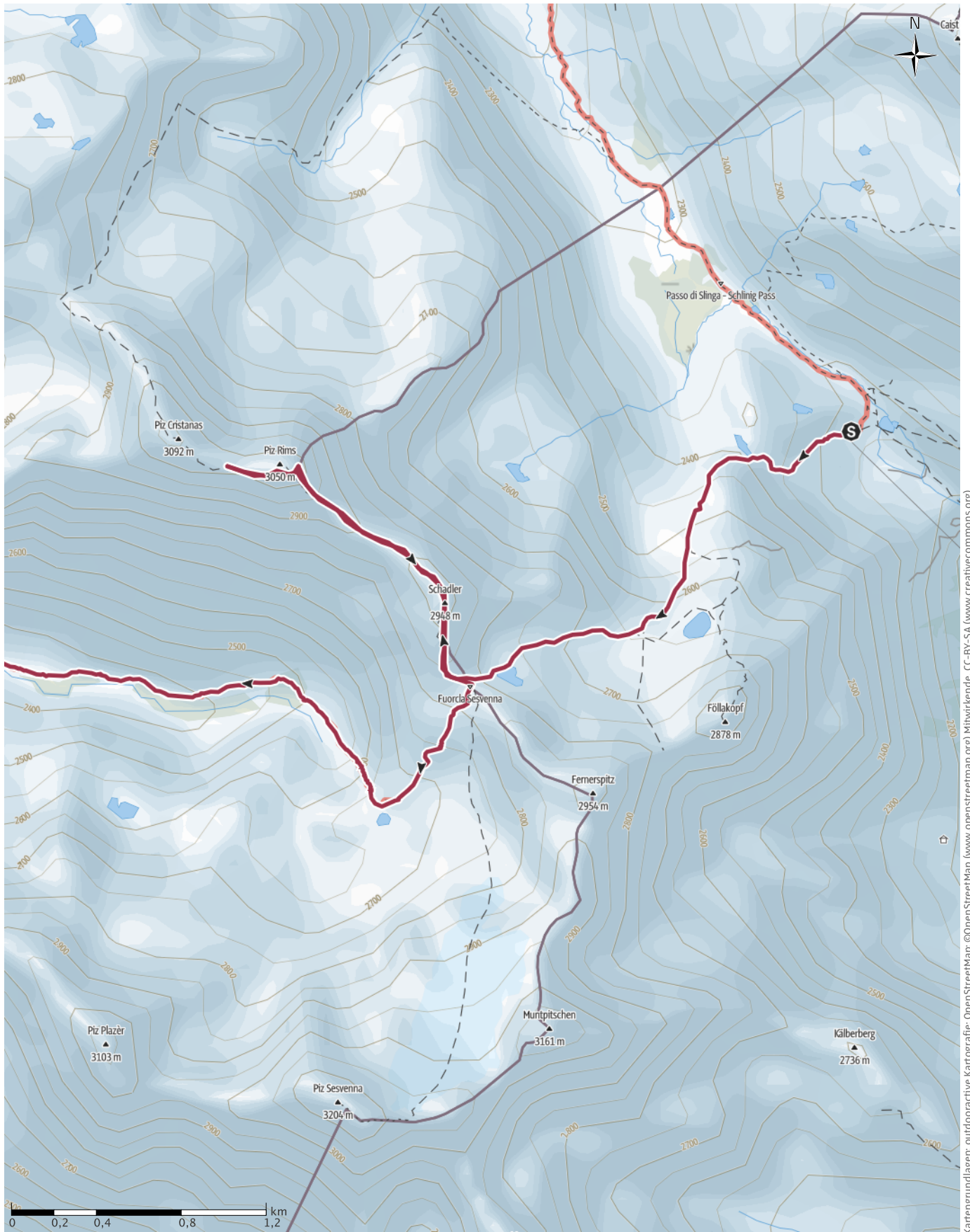


Bergtour Sesvannahütte - Fuorcla Sesvenna - Piz Rims - S-charl

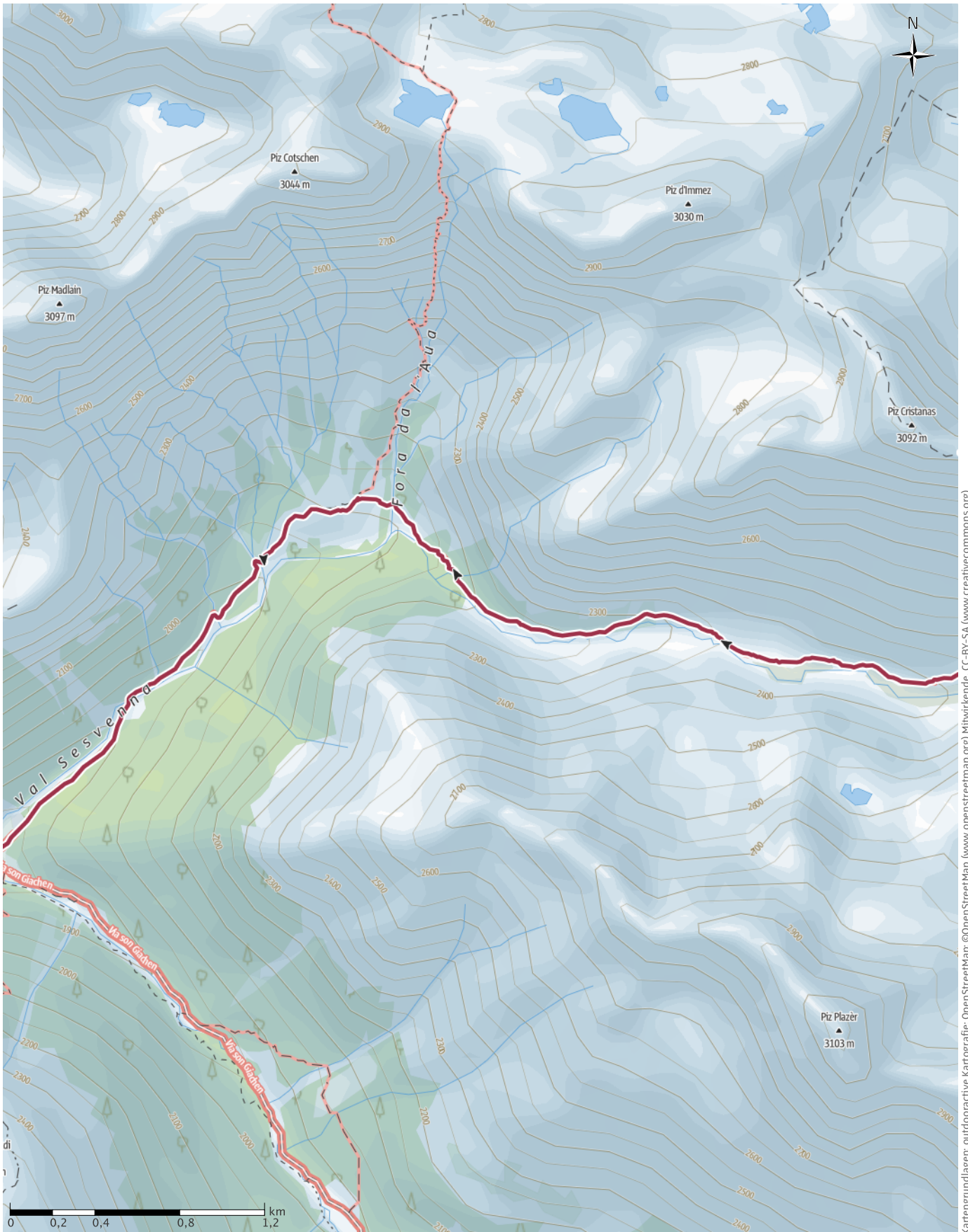


Kartengrundlagen: outdooractive Kartografie; OpenStreetMap (www.openstreetmap.org) Mitwirkende, CC-BY-SA (www.creativecommons.org)

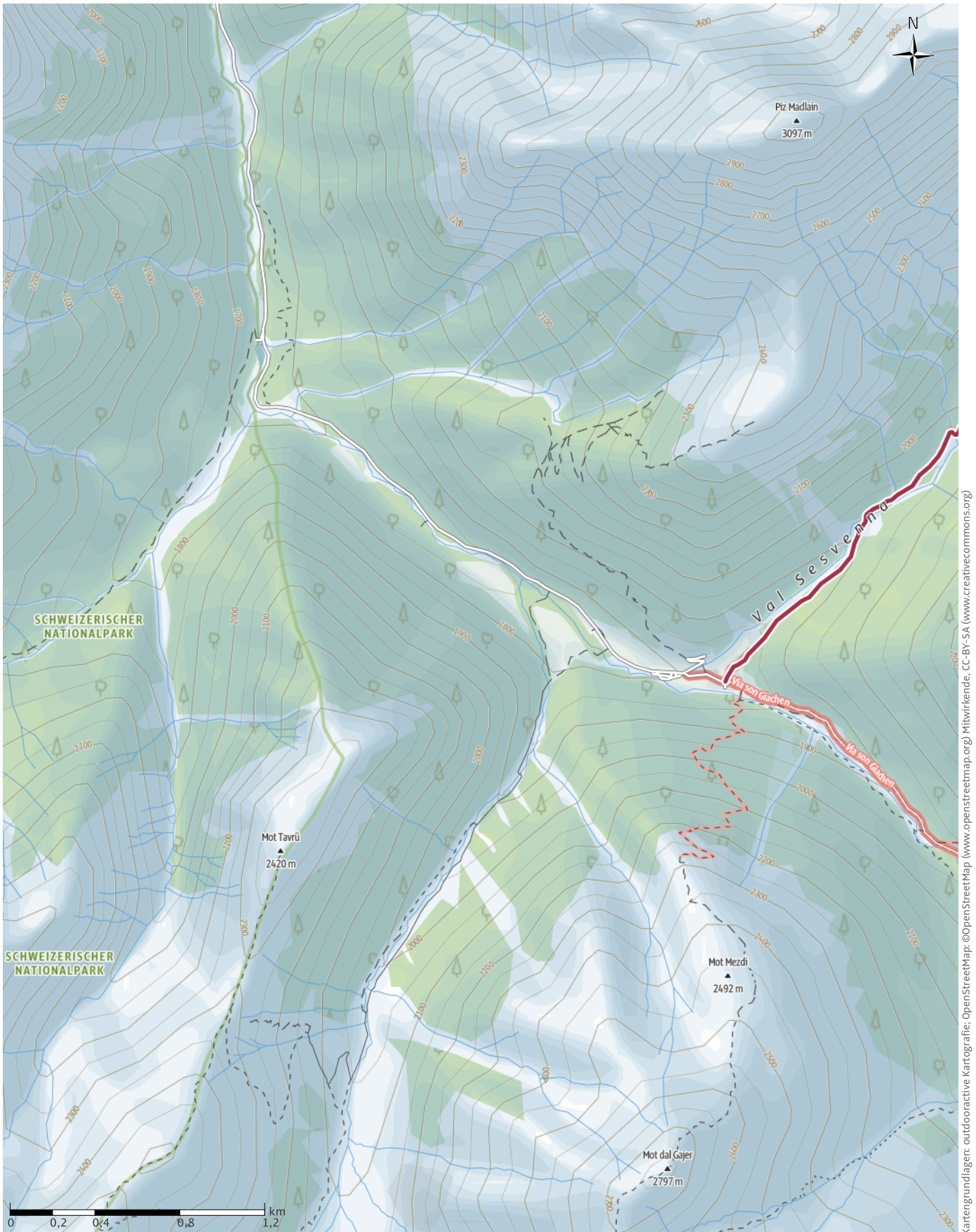
Bergtour Sessennahütte - Fuorcla Sessenna - Piz Rims - S-charl



Bergtour Sessennahütte - Fuorcla Sessenna - Piz Rims - S-charl

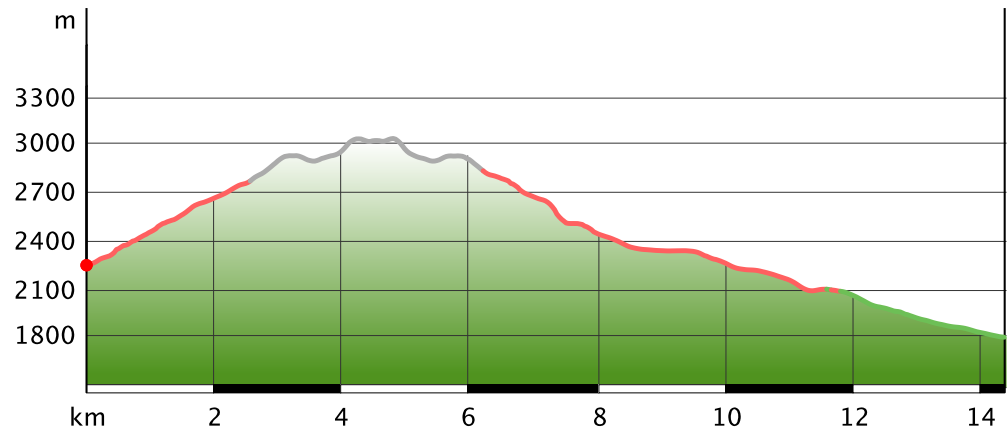


Kartengrundlagen: outdooractive Kartografie; OpenStreetMap (www.openstreetmap.org) Mitwirkende, CC-BY-SA (www.creativecommons.org)



Kartengrundlagen: outdooractive Kartografie; OpenStreetMap (www.openstreetmap.org) Mitwirkende, CC-BY-SA (www.creativecommons.org)

Höhenprofil



Tourdaten

Wanderung

Strecke ↔ 14,5 km

Dauer ⌚ 6:00 h

Aufstieg ▲ 870 m

Abstieg ▼ 1320 m

