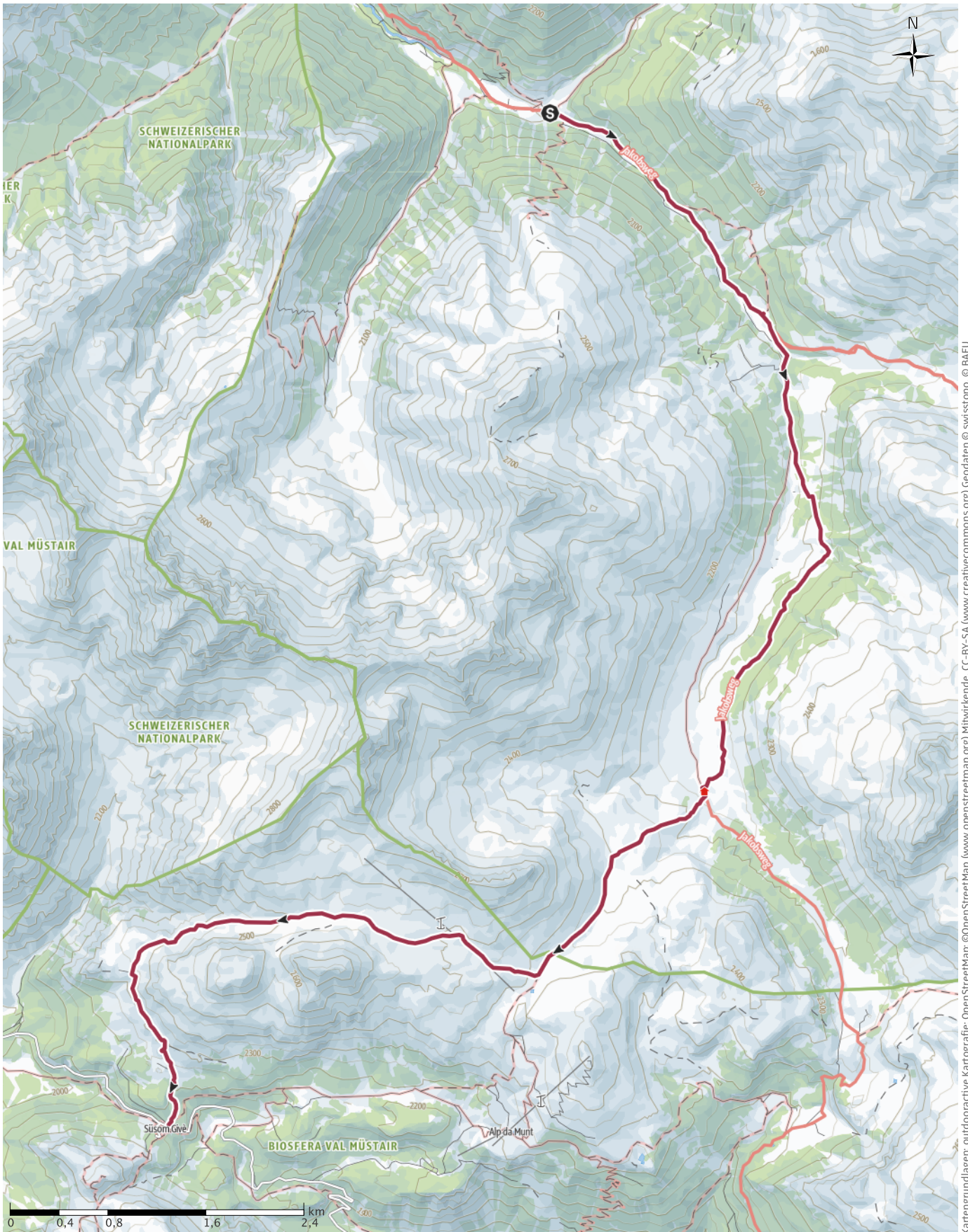
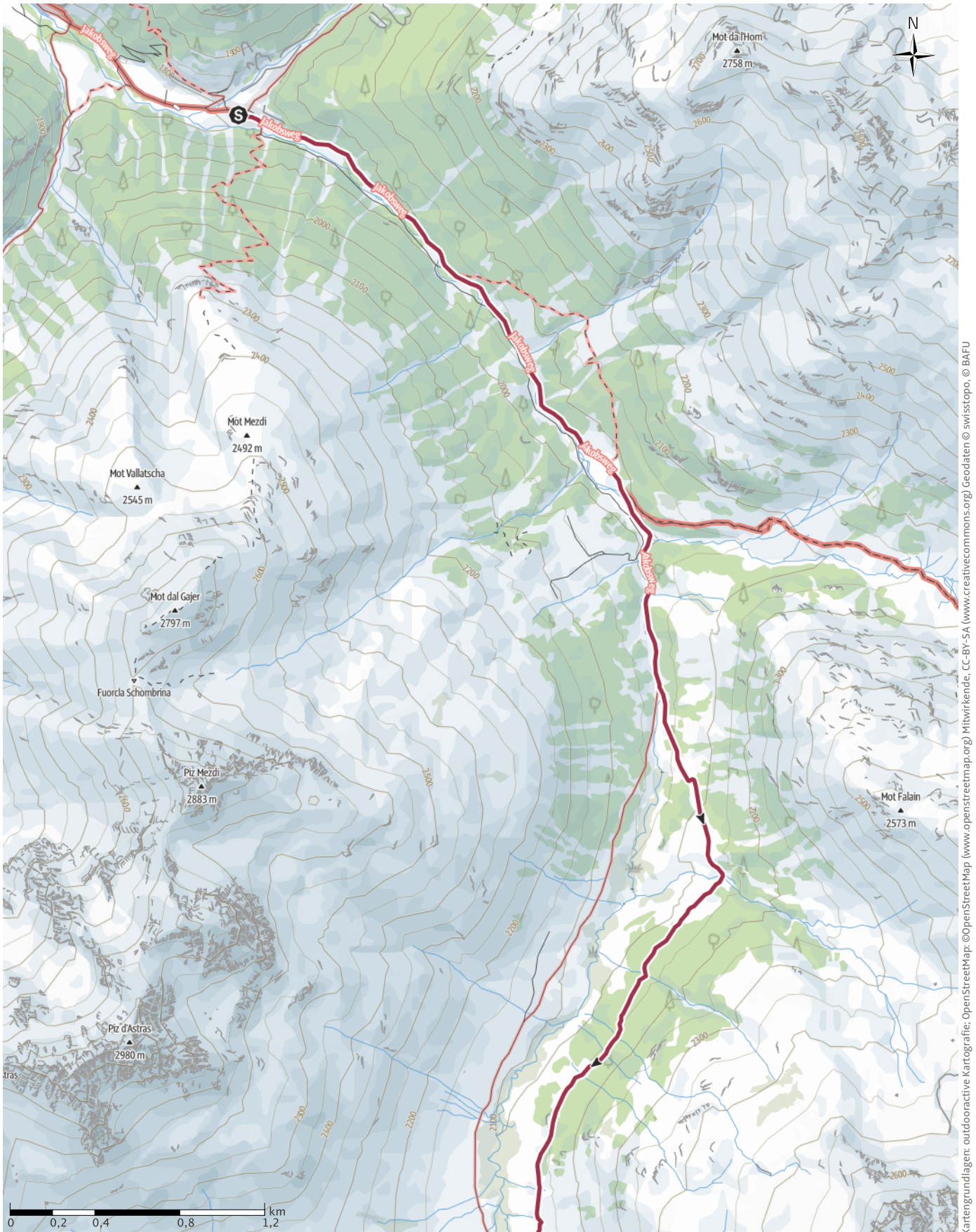


# Wanderung S-charl - God Tamangur - Ofenpass



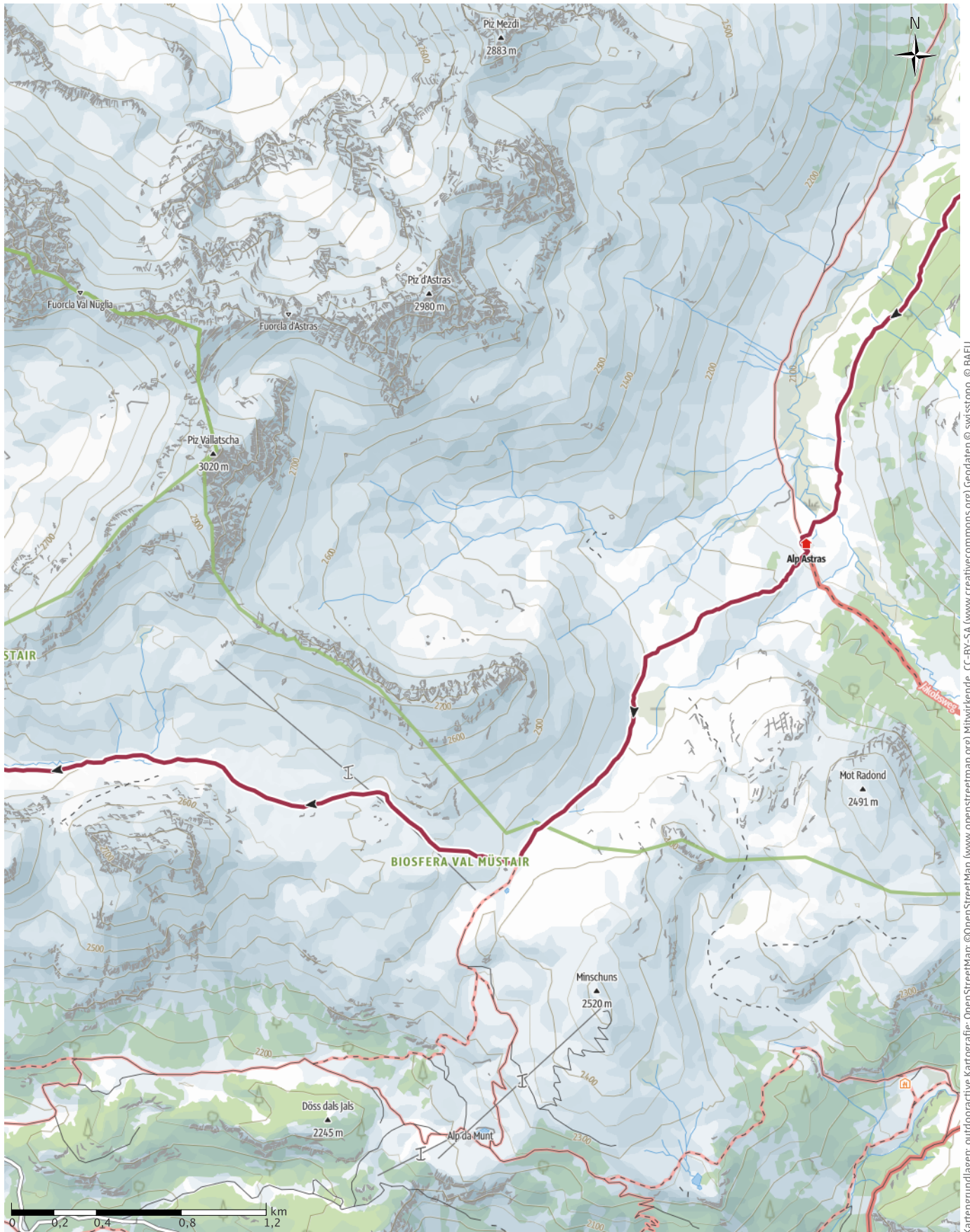
Kartengrundlagen: outdooractive Kartografie; OpenStreetMap (www.openstreetmap.org) Mitwirkende, CC-BY-SA (www.creativecommons.org) Geodaten © swisstopo, © BAFU

# Wanderung S-charl - God Tamangur - Ofenpass



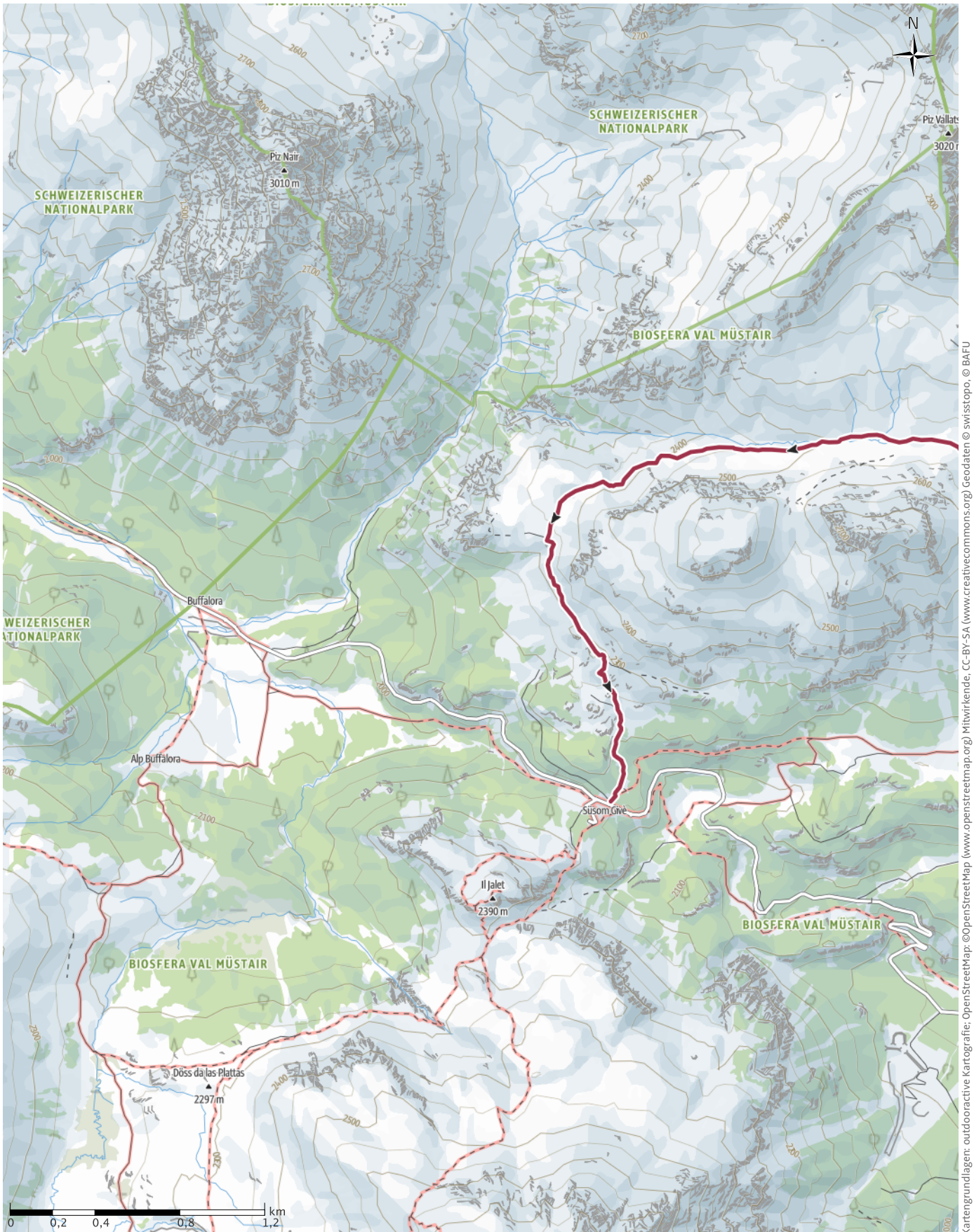
Kartengrundlagen: outdooractive Kartografie; OpenStreetMap (www.openstreetmap.org) Mitwirkende, CC-BY-SA (www.creativecommons.org) Geodaten © swisstopo, © BAFU

# Wanderung S-charl - God Tamangur - Ofenpass



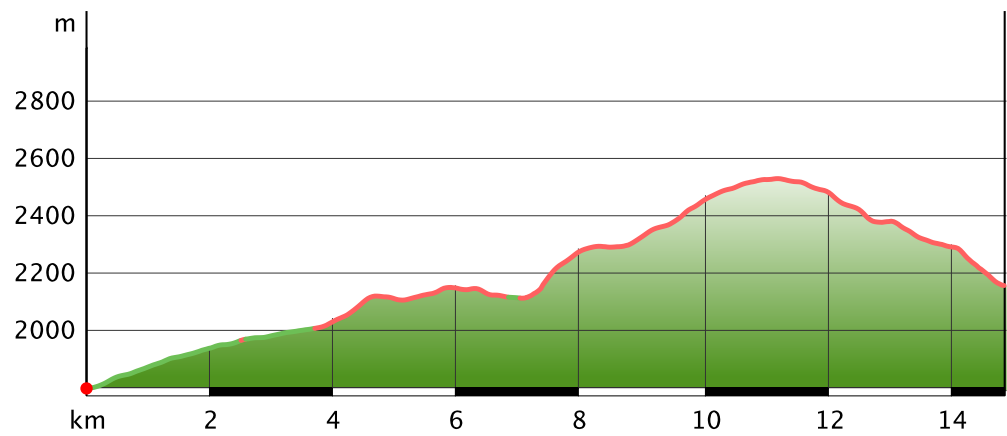
Kartengrundlagen: outdooractive Kartografie; OpenStreetMap (www.openstreetmap.org) Mitwirkende, CC-BY-SA (www.creativecommons.org) Geodaten © swisstopo, © BAFU

# Wanderung S-charl - God Tamangur - Ofenpass



# Wanderung S-charl - God Tamangur - Ofenpass

## Höhenprofil



## Tourdaten

### Wanderung

Strecke ↔ 15 km

Dauer ⌚ 5:15 h

Aufstieg ▲ 770 m

Abstieg ▼ 430 m

