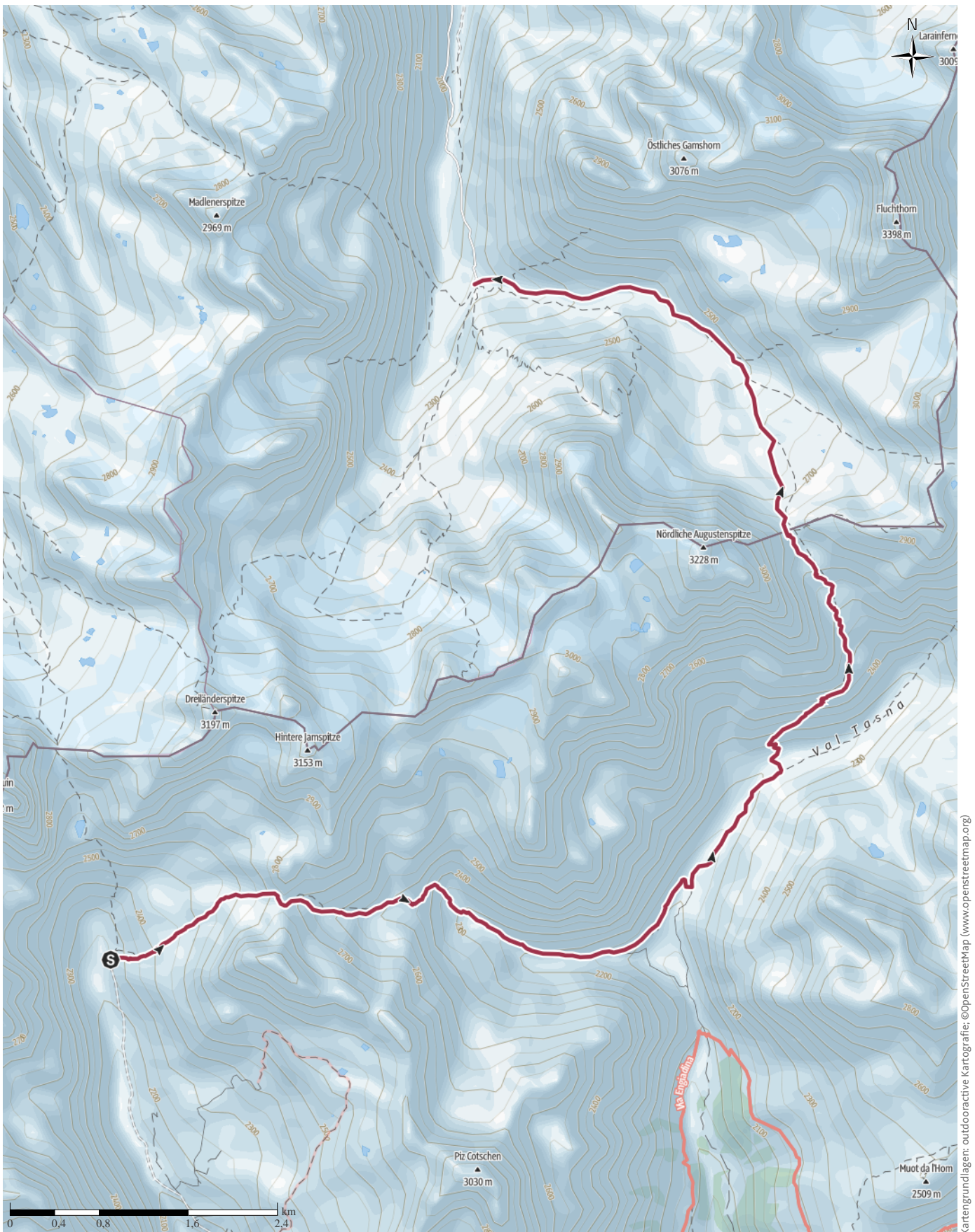
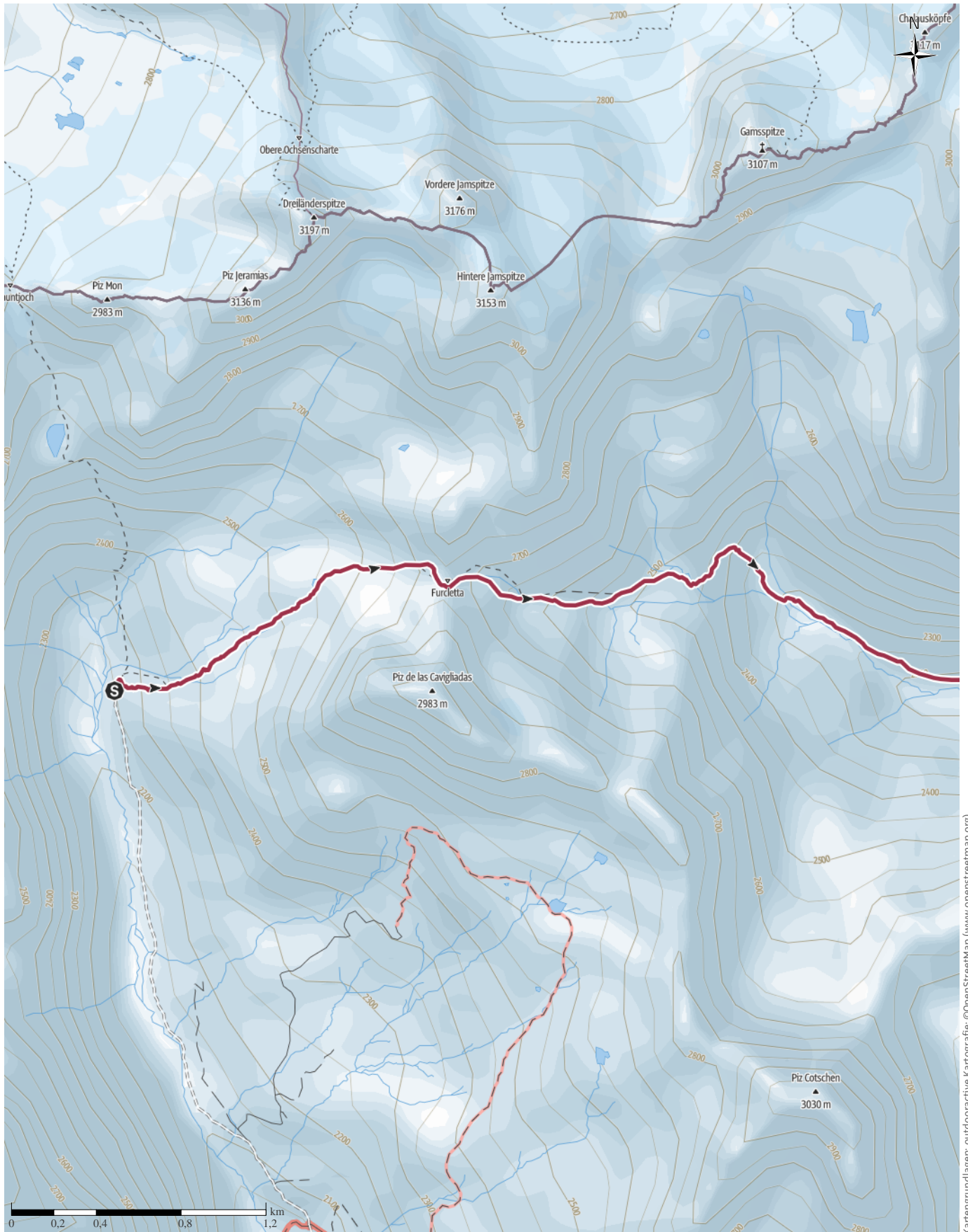


Bergwanderung Chamanna Tuoi - Furcletta - Futschölpass - Jamtalhütte



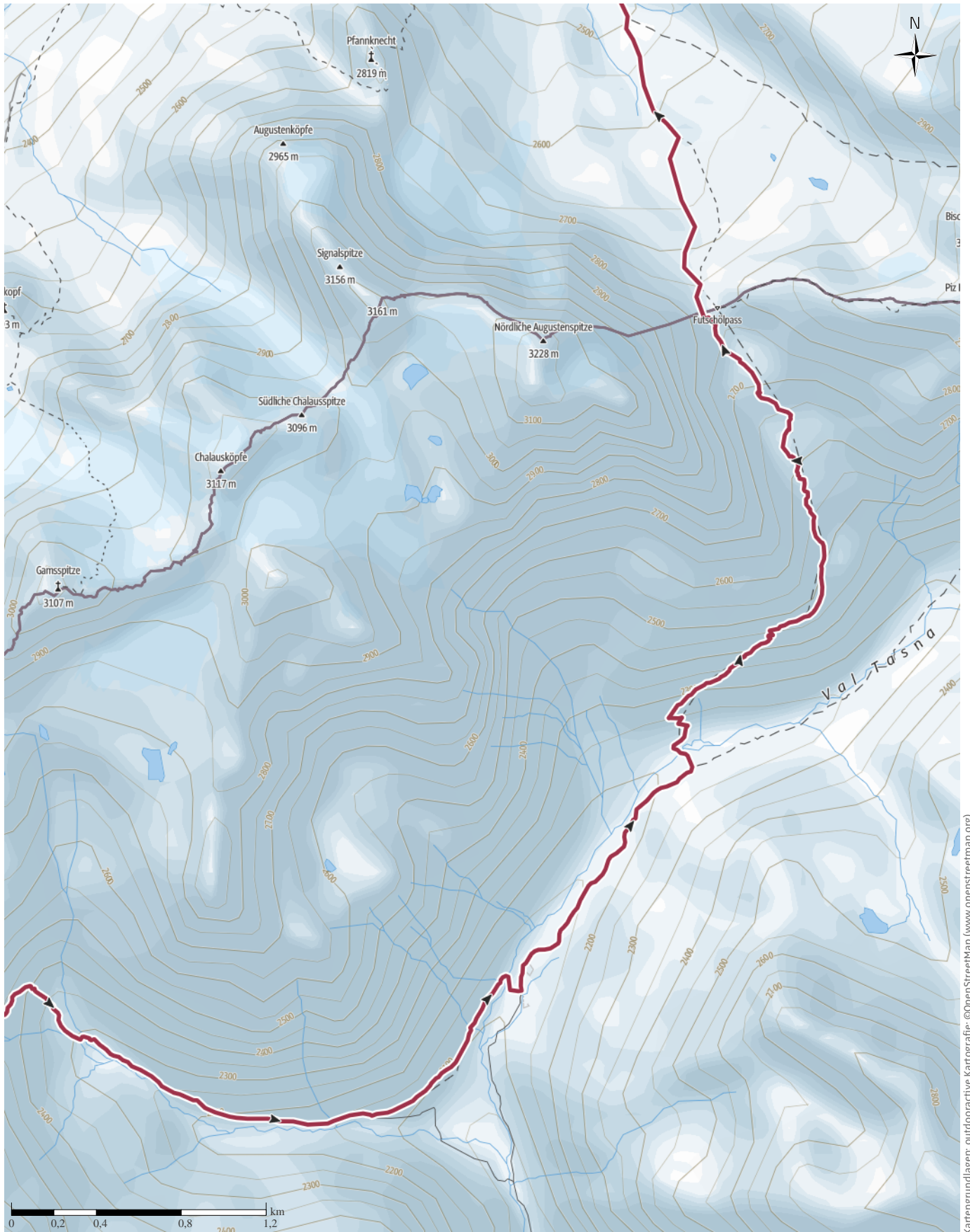
Kartengrundlagen: outdooractive Kartografie; ©OpenStreetMap (www.openstreetmap.org)

Bergwanderung Chamanna Tuoi - Furcletta - Futschölpass - Jamtalhütte



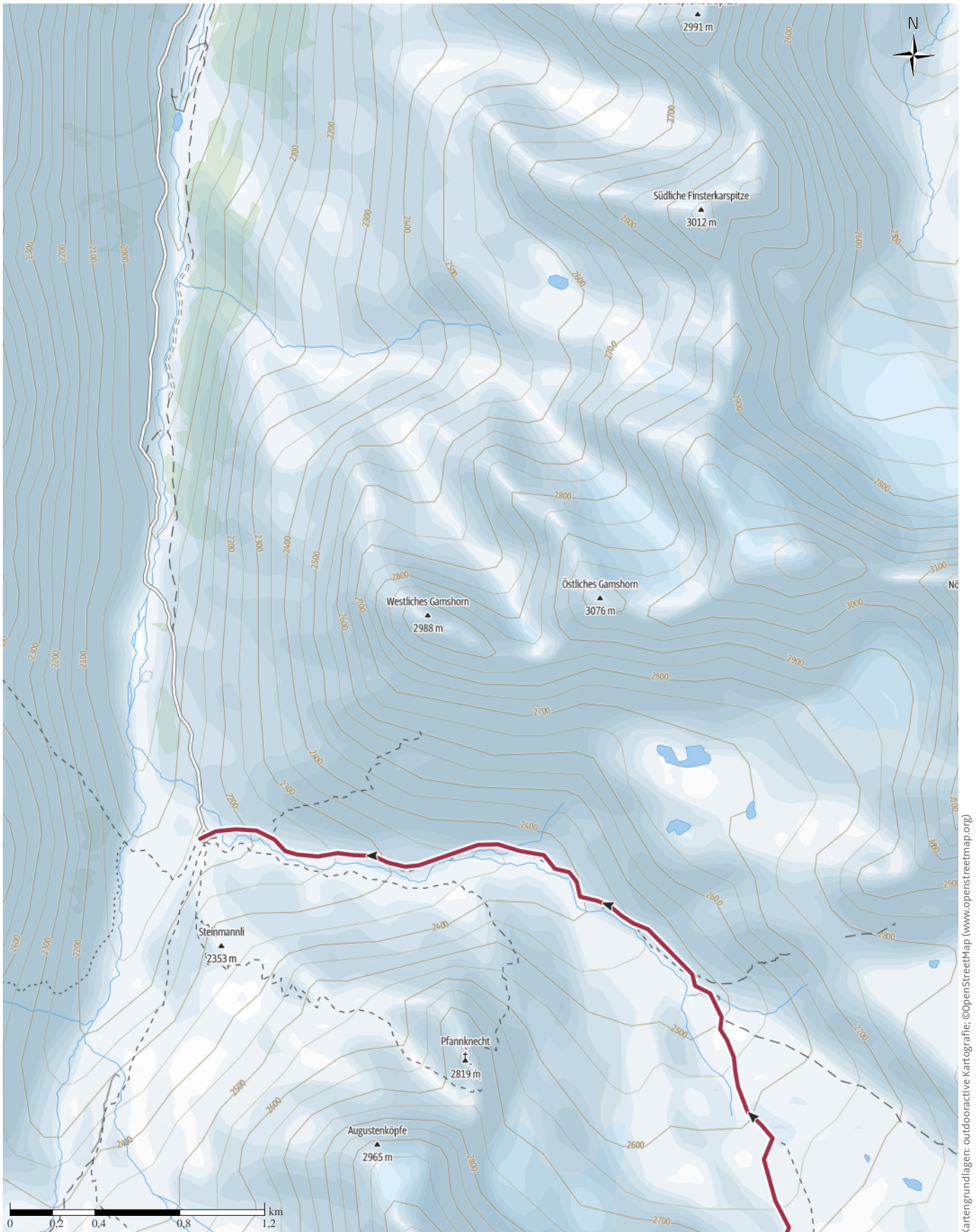
Kartengrundlagen: outdooractive Kartografie; ©OpenStreetMap (www.openstreetmap.org)

Bergwanderung Chamanna Tuoi - Furcletta - Futschölpass - Jamtalhütte



Kartengrundlagen: outdooractive Kartografie; ©OpenStreetMap (www.openstreetmap.org)

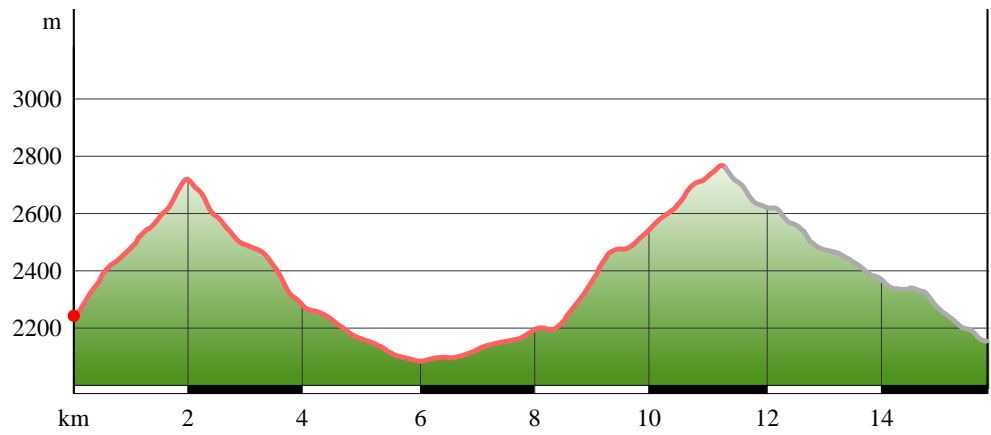
Bergwanderung Chamanna Tuoi - Furcletta - Futschölpass - Jamtalhütte



Kartengrundlagen: outdooractive Kartografie; ©OpenStreetMap (www.openstreetmap.org)

Bergwanderung Chamanna Tuoi - Furcletta - Futschölpass - Jamtalhütte

Höhenprofil



Tourdaten

Wanderung

Strecke ↔ 16 km

Dauer ⌚ 6:30 h

Aufstieg ↗ 1170 m

Abstieg ↘ 1260 m

Höhenlage

