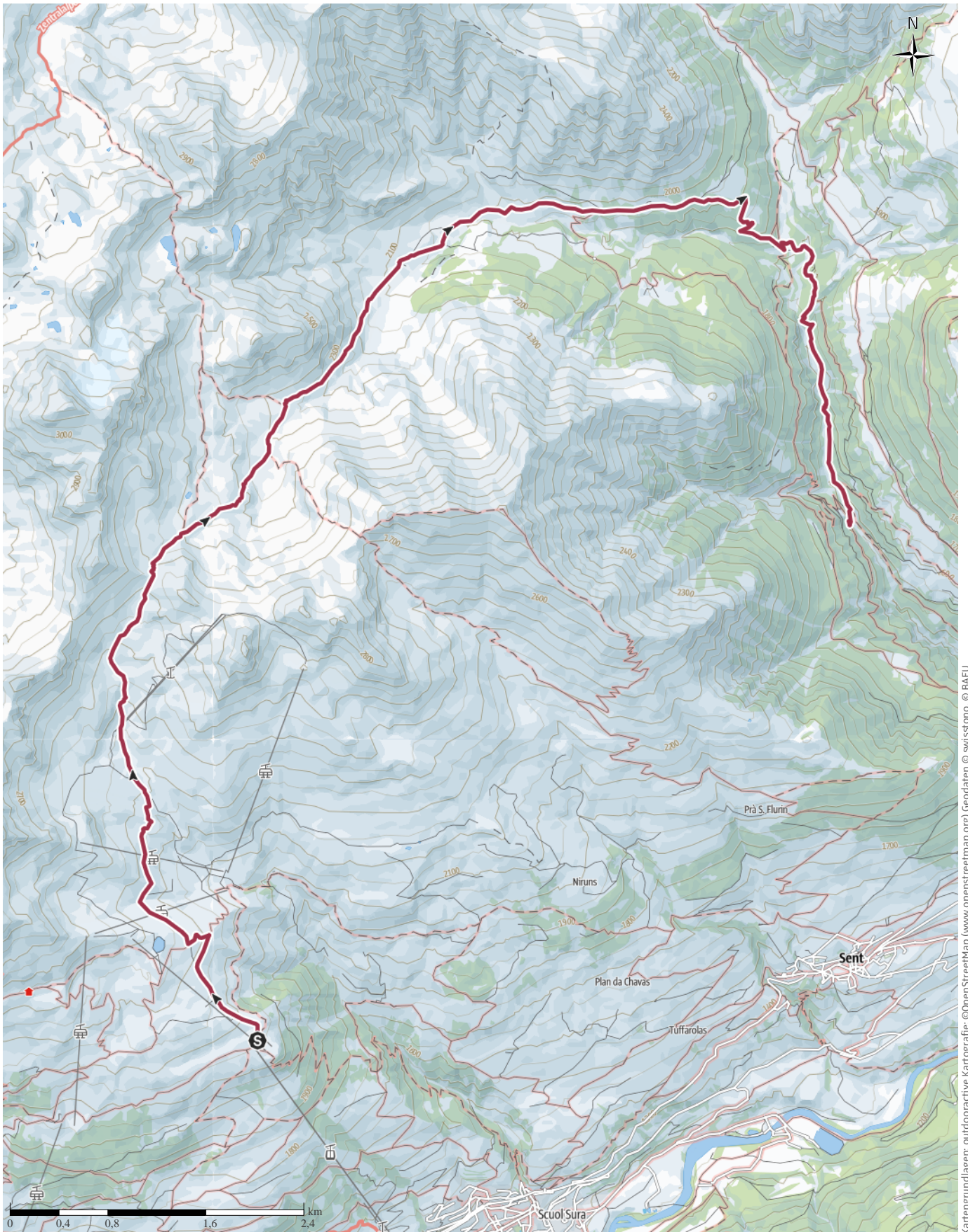
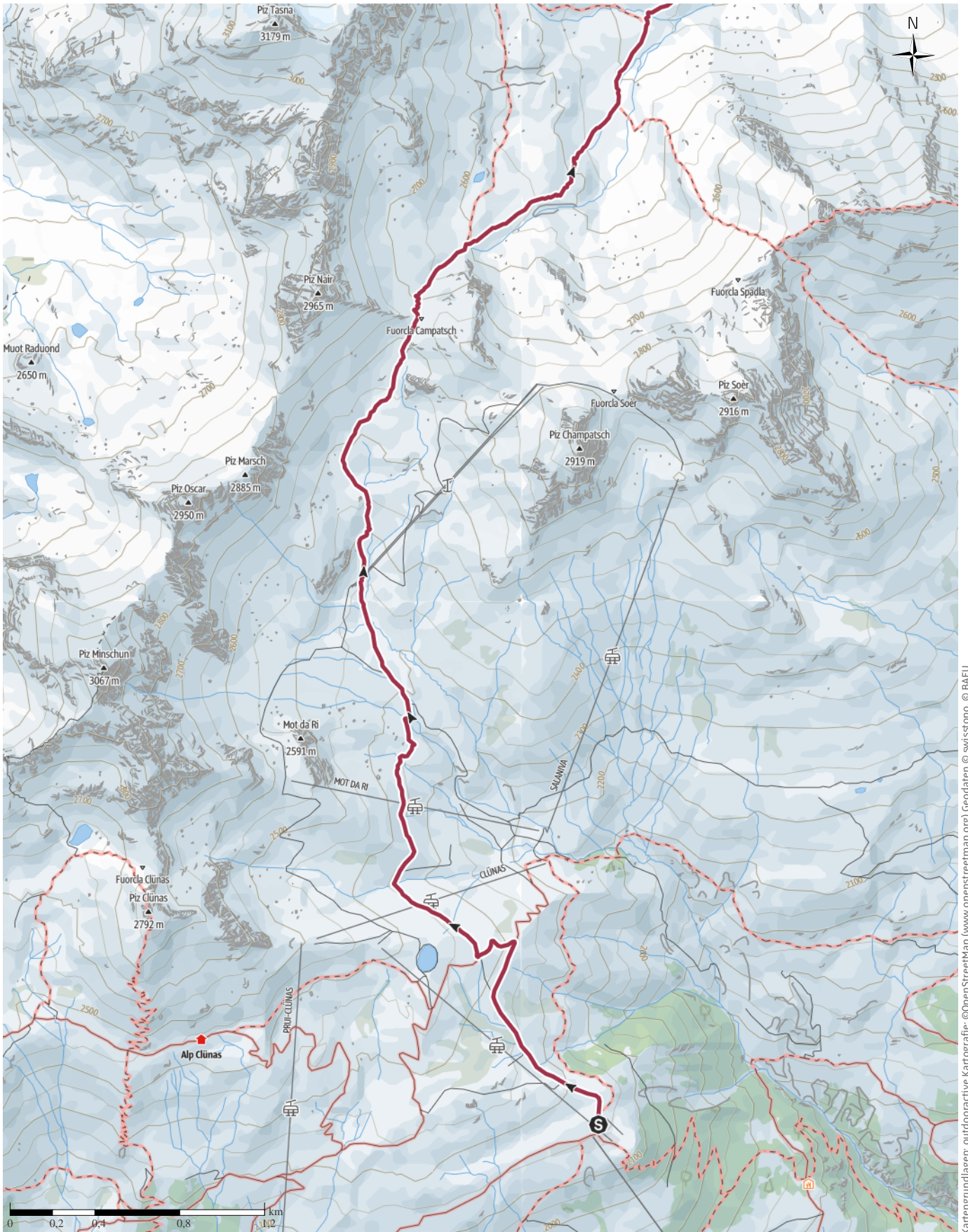


Bergwanderung Motta Naluns - Fuorcla Campatsch - Zuort - Val Sinestra



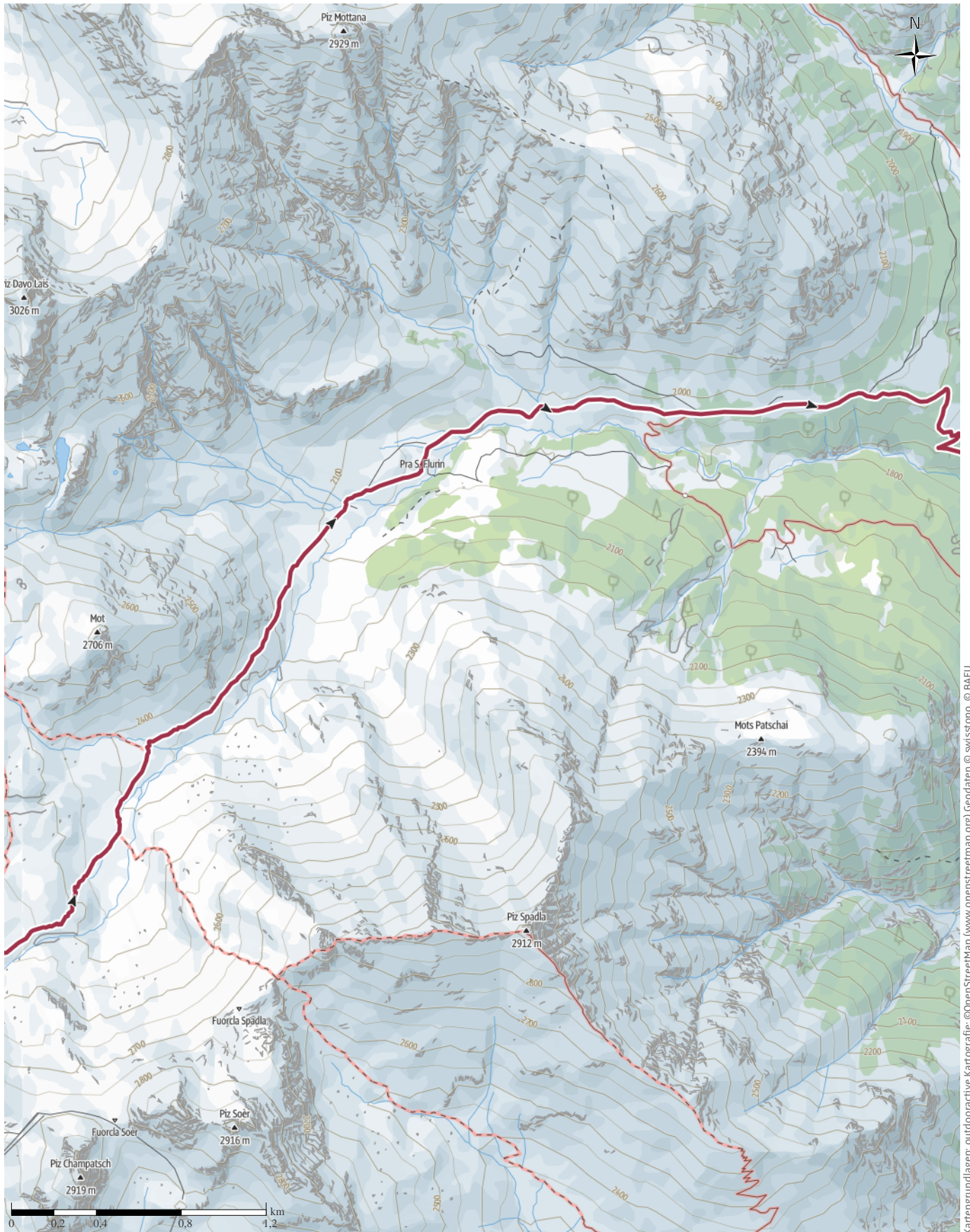
Kartengrundlagen: outdooractive Kartografie; ©OpenStreetMap (www.openstreetmap.org) Geodaten © swisstopo, © BAFU

Bergwanderung Motta Naluns - Fuorcla Campatsch - Zuort - Val Sinestra



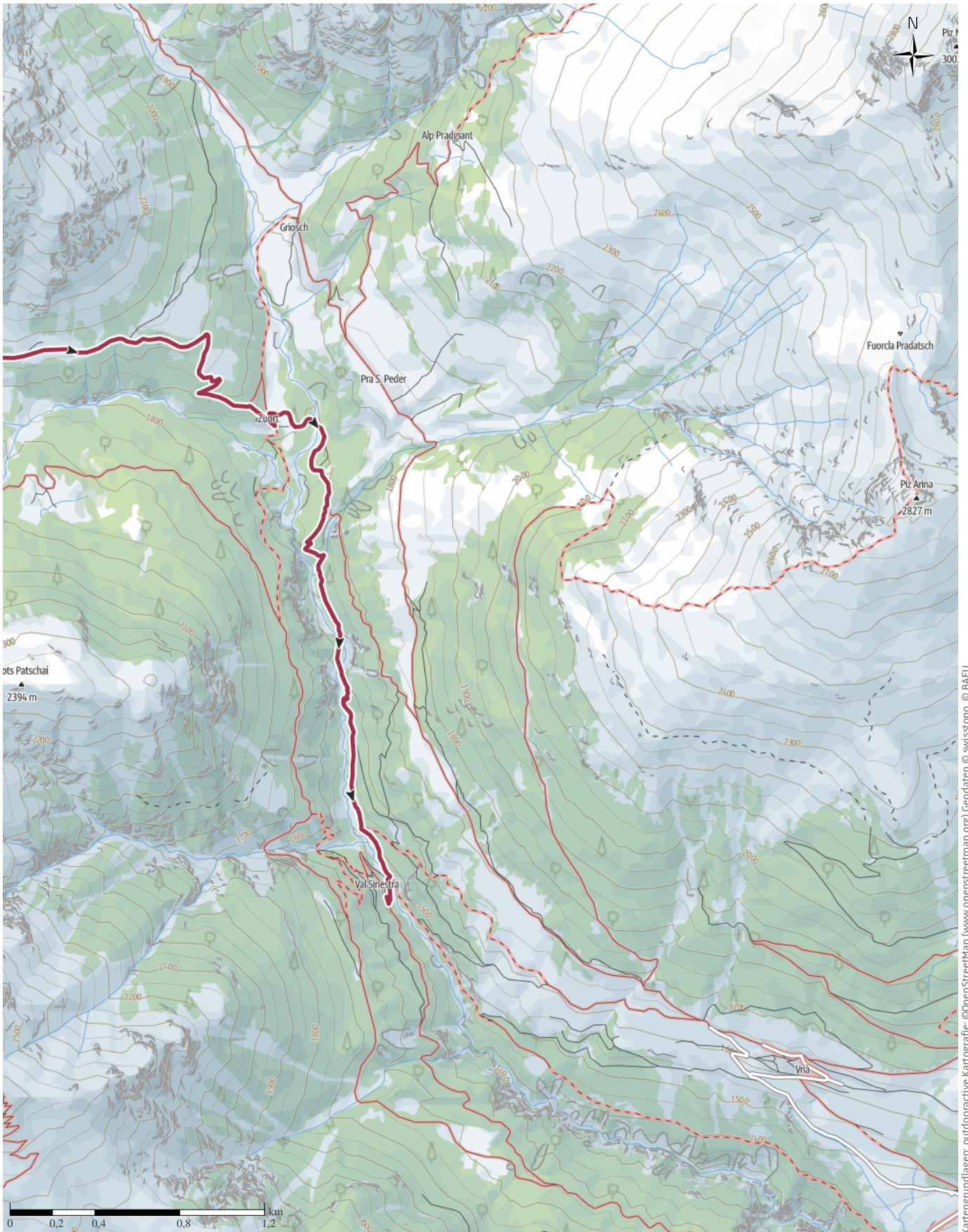
Kartengrundlagen: outdooractive Kartografie; ©OpenStreetMap (www.openstreetmap.org) Geodaten © swisstopo, © BAFU

Bergwanderung Motta Naluns - Fuorcla Campatsch - Zuort - Val Sinestra



Kartengrundlagen: outdooractive Kartografie; ©OpenStreetMap (www.openstreetmap.org) Geodaten © swisstopo, © BAFU

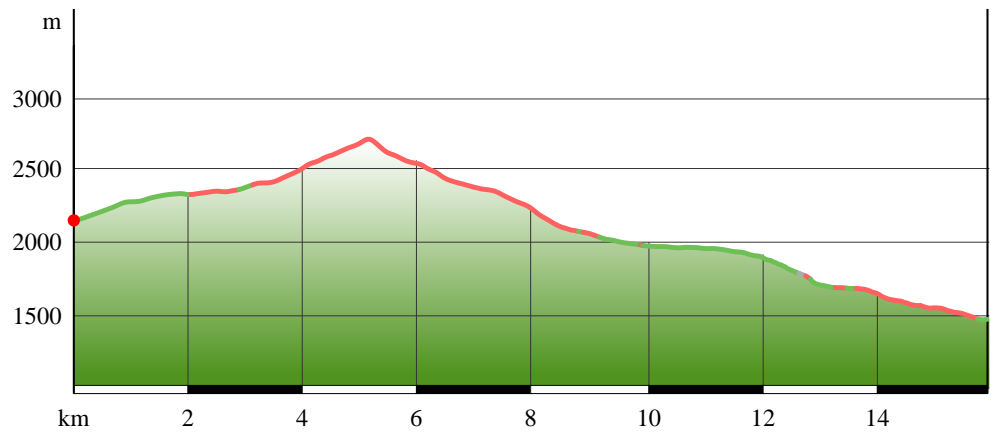
Bergwanderung Motta Naluns - Fuorcla Campatsch - Zuort - Val Sinestra



Kartengrundlagen: outdooractive Kartografie; ©OpenStreetMap (www.openstreetmap.org) Geodaten © swisstopo. © BAFU

Bergwanderung Motta Naluns - Fuorcla Campatsch - Zuort - Val Sinestra

Höhenprofil



Tourdaten

Wanderung

Strecke ↔ 16,1 km

Dauer ⌚ 6:00 h

Aufstieg ↗ 580 m

Abstieg ↘ 1260 m

Höhenlage

