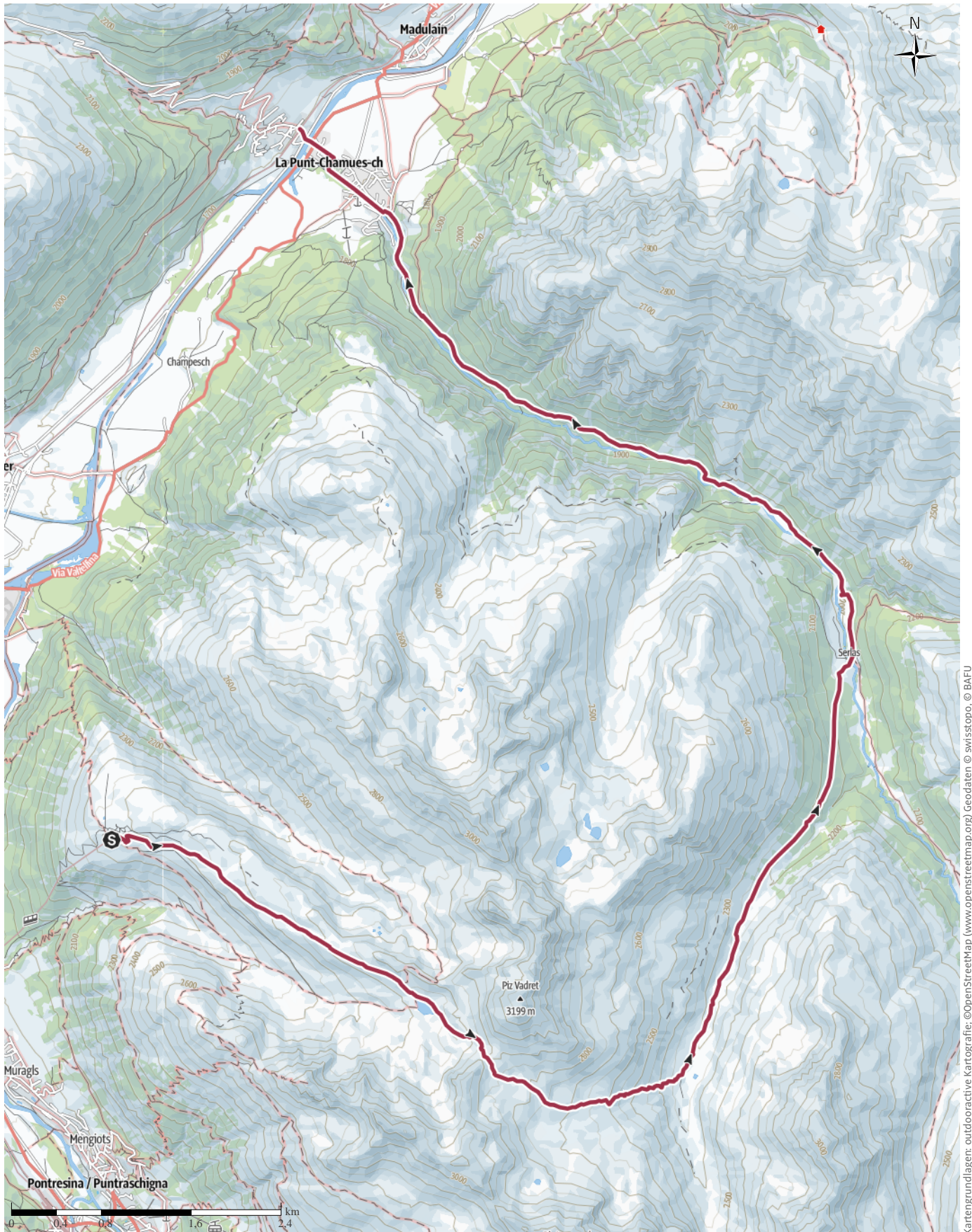
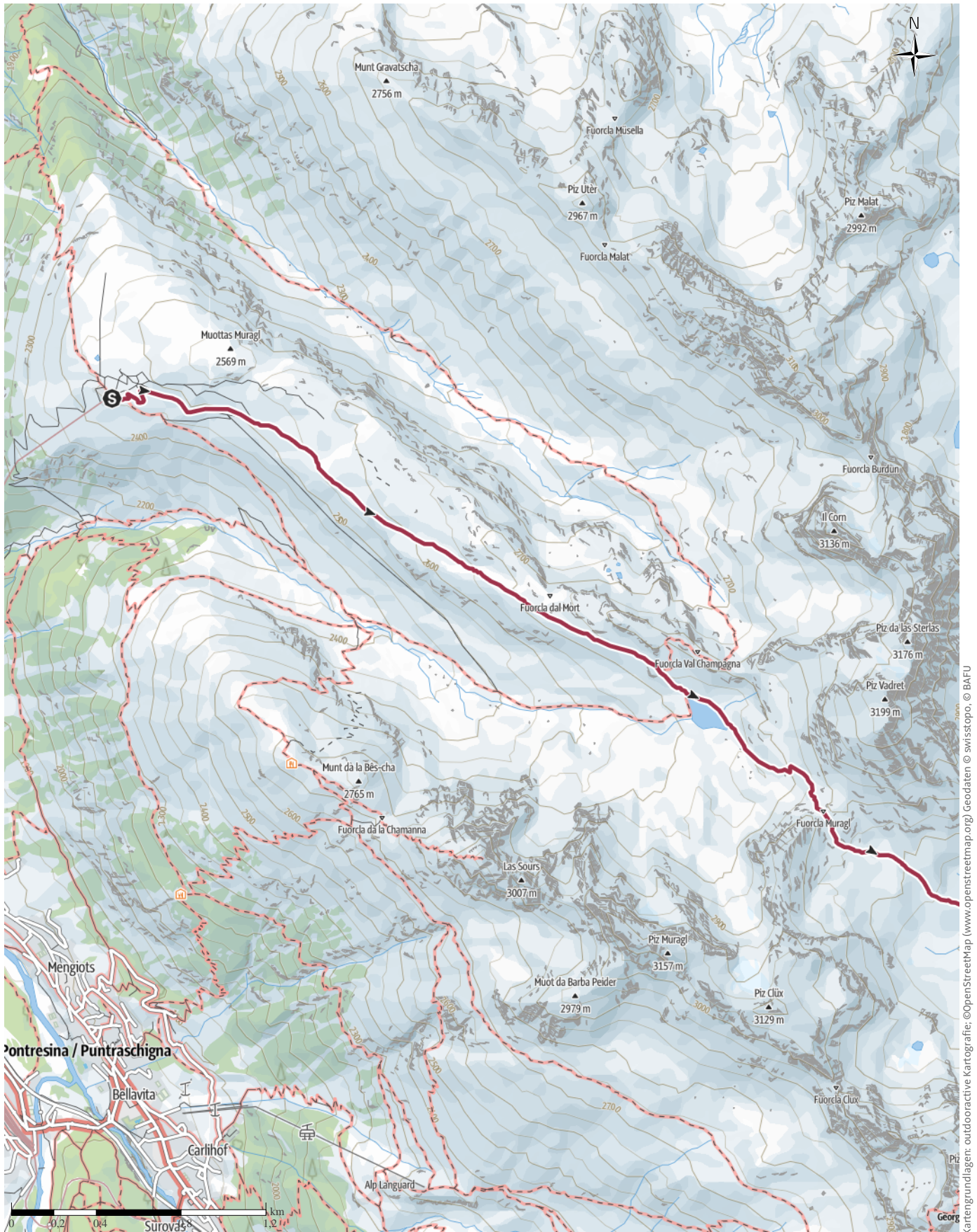


# Wanderung Muottas Muragl - Fuorcla Muragl - La Punt-Chamues-ch



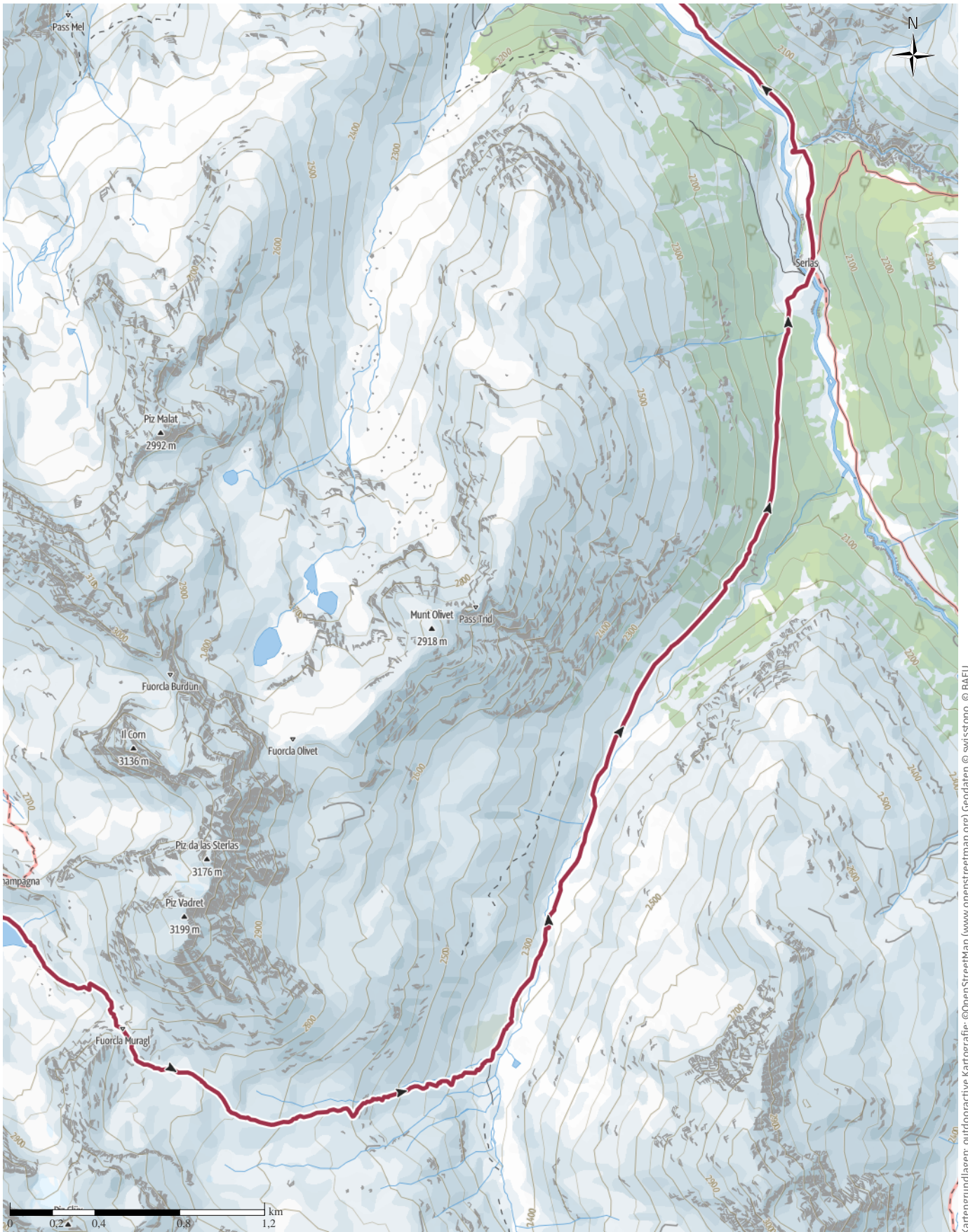
Kartengrundlagen: outdooractive Kartografie; ©OpenStreetMap (www.openstreetmap.org) Geodaten © swisstopo, © BAFU

# Wanderung Muottas Muragl - Fuorcla Muragl - La Punt-Chamues-ch



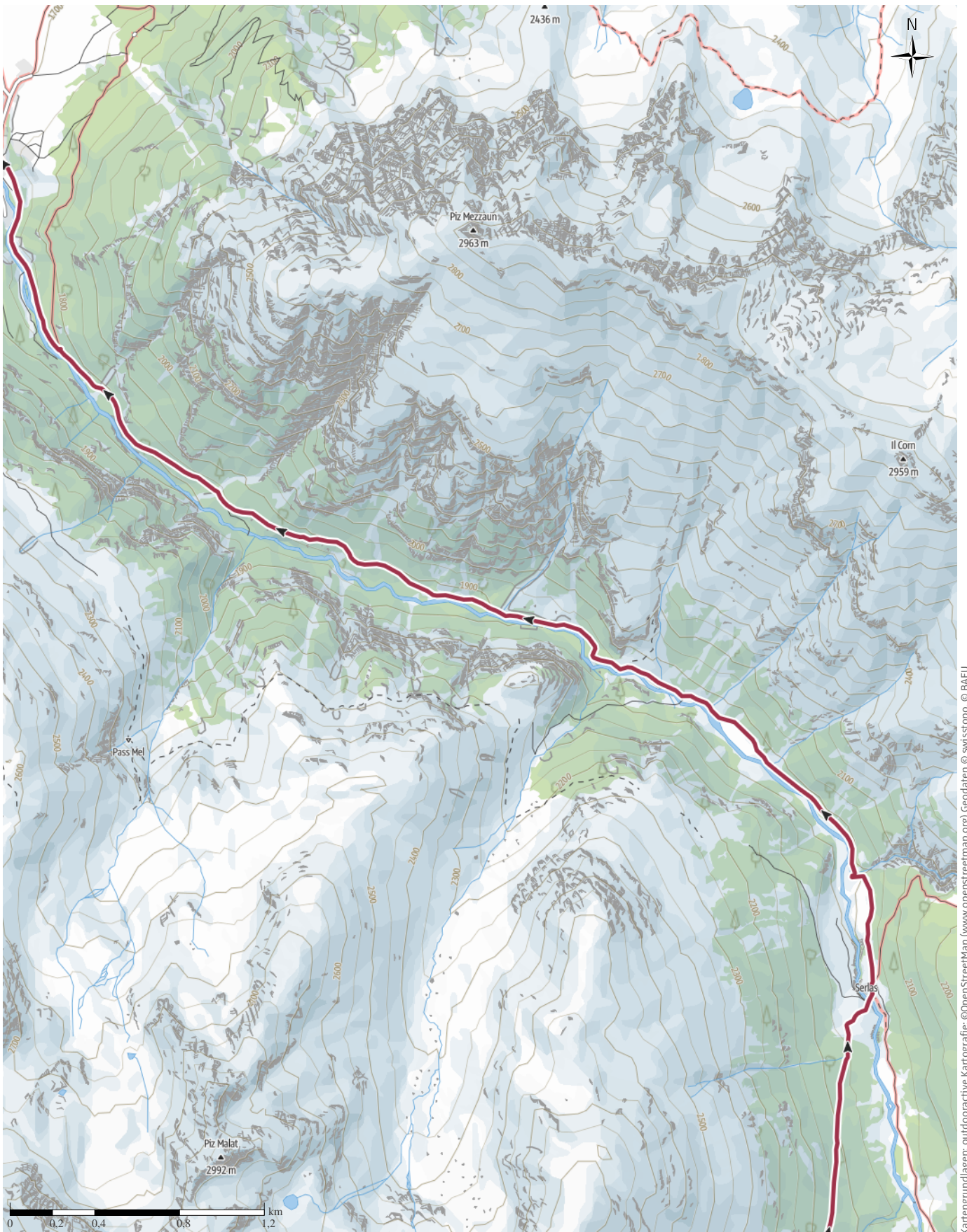
Kartengrundlagen: outdooractive Kartografie; ©OpenStreetMap (www.openstreetmap.org) Geodaten © swisstopo, © BAFU

# Wanderung Muottas Muragl - Fuorcla Muragl - La Punt-Chamues-ch



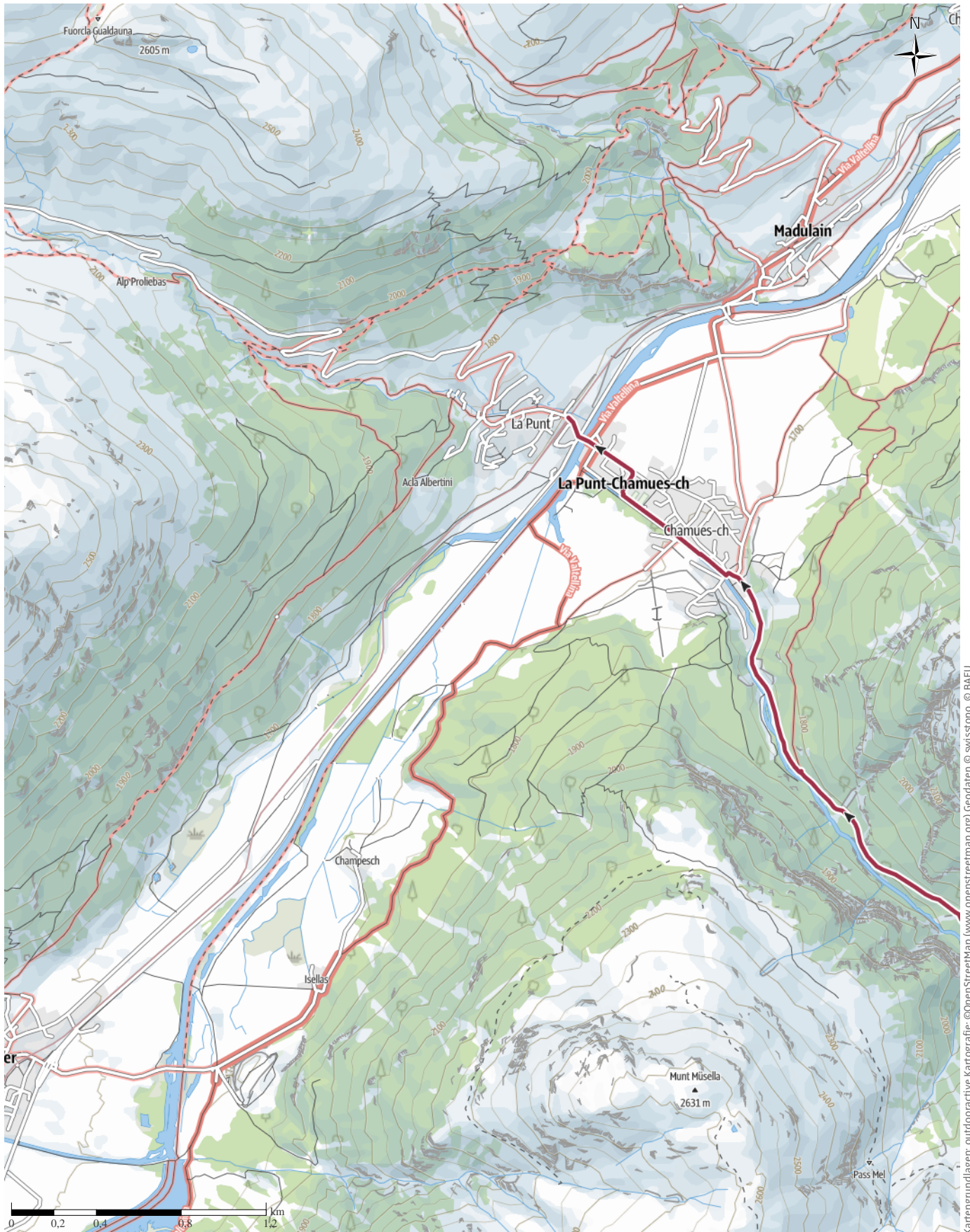
Kartengrundlagen: outdooractive Kartografie; ©OpenStreetMap (www.openstreetmap.org) Geodaten © swisstopo, © BAFU

Wanderung Muottas Muragl - Fuorcla Muragl - La Punt-Chamues-ch



Kartengrundlagen: outdooractive Kartografie; ©OpenStreetMap (www.openstreetmap.org) Geodaten © swisstopo, © BAFU

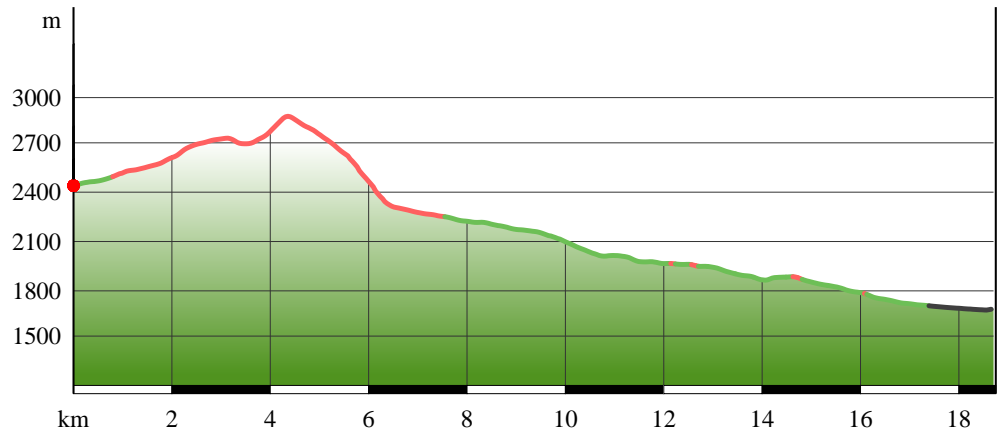
Wanderung Muottas Muragl - Fuorcla Muragl - La Punt-Chamues-ch



Kartengrundlagen: outdooractive Kartografie; ©OpenStreetMap (www.openstreetmap.org) Geodaten © swisstopo, © BAFU

# Wanderung Muottas Muragl - Fuorcla Muragl - La Punt-Chamues-ch

## Höhenprofil



## Tourdaten

### Wanderung

Strecke ↔ 18,9 km

Dauer ⌚ 5:15 h

Aufstieg ↗ 490 m

Abstieg ↘ 1250 m

### Höhenlage

